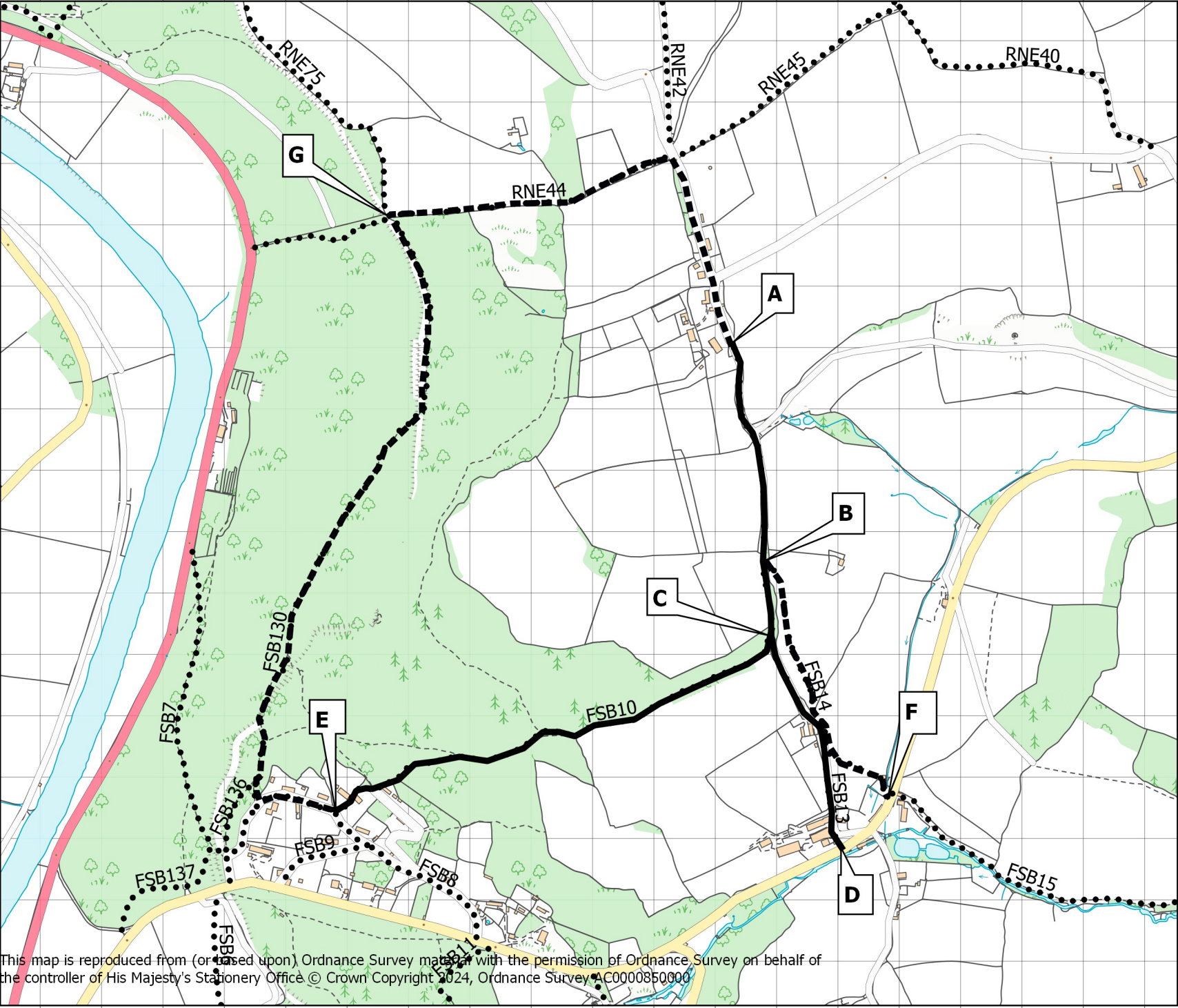


354100 354200 354300 354400 354500 354600 354700 354800 354900 355000 355100 355200 355300 355400 355500 355600 355700 355800 355900


205400 205500 205600 205700 205800 205900 206000 206100 206200 206300 206400 206500 206600 206700 206800 206900





Temporary Closure of Restricted Byway FSB 13 & Public Footpath FSB 10 in the Parish of St Briavels, Forest of Dean District

PROW Temporary Traffic Regulation Order 2024

Key

Path Closed


Unaffected Path


Alternative Route


Public Rights of Way
 Shire Hall, Westgate Street,
 Gloucester GL1 2TG
 Tel. 08000 514514
 www.gloucestershire.gov.uk



Drawn by: KM
 SCALE @ A4: 1:8,500
 DATE: 20/05/2024

This map is reproduced from (or based upon) Ordnance Survey material with the permission of Ordnance Survey on behalf of the controller of His Majesty's Stationary Office. © Crown Copyright and database right 2024, Ordnance Survey AC0000850000. Unauthorised reproduction infringes Crown copyright and may lead to prosecution or civil proceedings. You are not permitted to copy, sub-license, distribute or sell any of this data to third parties in any form.

This map is reproduced from (or based upon) Ordnance Survey material with the permission of Ordnance Survey on behalf of the controller of His Majesty's Stationary Office © Crown Copyright 2024, Ordnance Survey AC0000850000

354100 354200 354300 354400 354500 354600 354700 354800 354900 355000 355100 355200 355300 355400 355500 355600 355700 355800 355900